



580 Vallombrosa Avenue
Chico, California 95926
info@riverpartners.org

Phone: (530) 894-5401
Fax: (530) 894-2970
www.riverpartners.org

Event Announcement

Through September 18, 2009

SACRAMENTO RIVER TOUR WITH RIVER PARTNERS *BRING YOUR CANOE or KAYAK: SUNDAY, SEPTEMBER 20th*

River Partners' final river tour of the season is set for Sunday, September 20, 2009 along the Sacramento River. Join our ecology staff and explore the longest river in California as it meanders through various state wildlife areas and the Sacramento River National Wildlife Refuge.

Starting at the Butte City Boat Launch, we'll enjoy bird watching, stop at several key public sites along the way, then take-out near one of River Partners' restoration projects.

This is a free community event and reservations are required. Skill level is for paddlers who have the endurance for a 2.5 hour tour to cover 4.5 river miles.

Sunday, September 20, 2009, 8:30 am to 12:00 pm

8:30 am: check-in at launch

9:00 am: cars caravan the pull-out site & shuttle back to launch

9:45 am to 12:15pm: boats on the river

Sacramento River - Butte City, CA

Put in at the Butte City Boat Launch

Take out near the Drumheller Unit

(Sacramento River National Wildlife Refuge)

What You Need:

Your own canoe or kayak, life jackets, and paddling equipment

Sunscreen, water, bag lunch, river shoes

Money for possible parking or launching fees

Shuttling:

If your group brings two cars, participants may self-shuttle.

River Partners will offer shuttling for a \$10 cost-share donation.

Please call to reserve shuttle seat.

Reservations & Information:

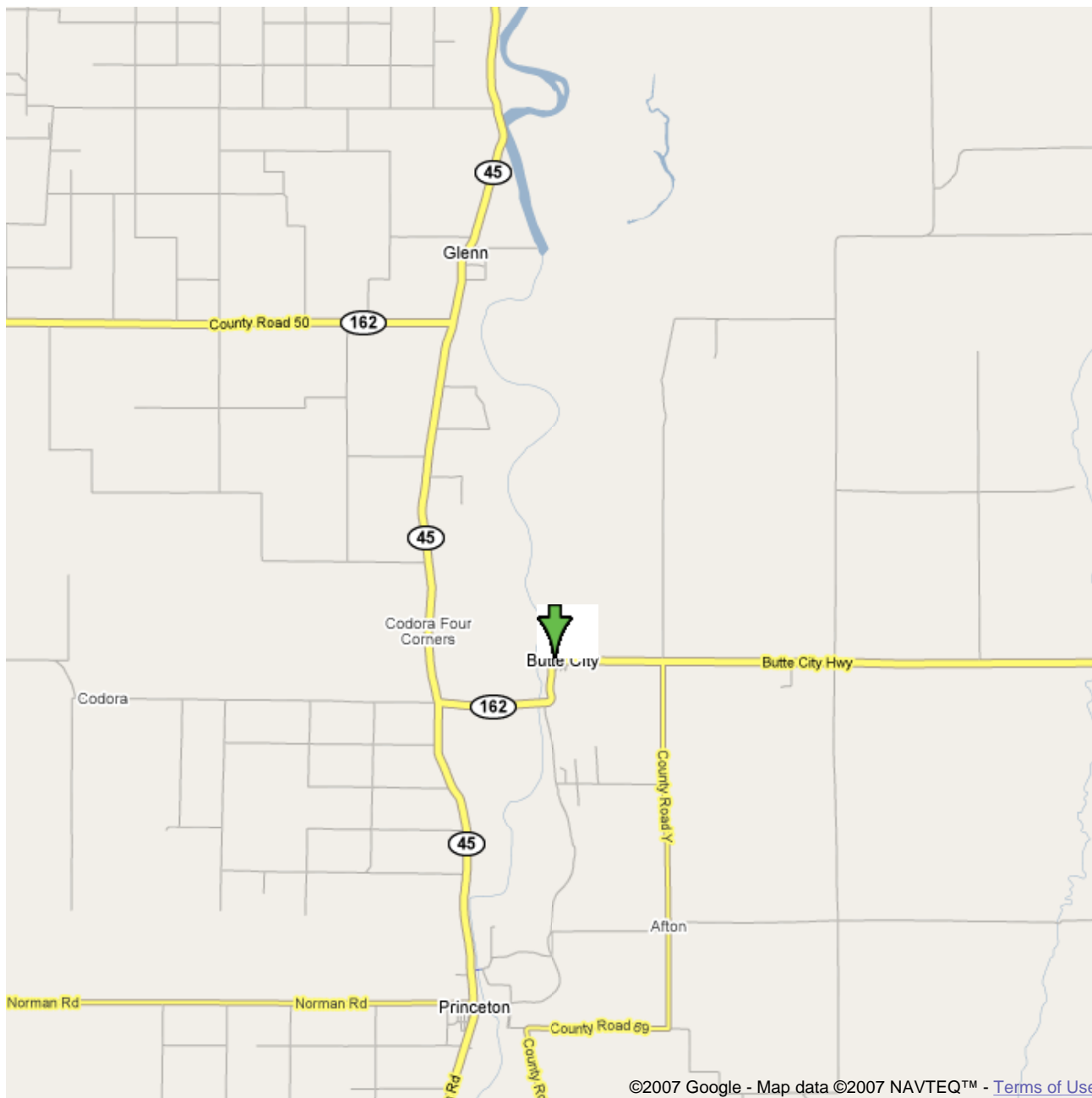
Call (530) 894-5401 ext 222

Email jpokrandt@riverpartners.org

Visit www.RiverPartners.org



Address **Butte City Launch Facility**
+39° 27' 52.99" , -121° 59' 30.98"



©2007 Google - Map data ©2007 NAVTEQ™ - [Terms of Use](#)



Start **Chico, CA**
End **Butte City Launch Facility**

Travel **25.2 mi (about 38 mins)**



Chico, CA

Drive: 25.2 mi (about 38 mins)

- | | |
|--|------------------|
| 1. Head south on Esplanade toward Main St | 0.1 mi |
| ← 2. Turn left at Broadway St | 0.4 mi
2 mins |
| → 3. Turn right at CA-32 W | 0.6 mi
2 mins |
| ← 4. Turn left at CA-32 | 312 ft
1 min |
| 5. Continue on Dayton Rd | 4.8 mi
7 mins |
| → 6. Turn right at Ord Ferry Rd | 3.0 mi
4 mins |
| ← 7. Turn left at 7 Mile Ln | 6.9 mi
9 mins |
| 8. Continue on County Road 48 | 1.0 mi
2 mins |
| 9. Continue on County Road Z | 5.0 mi
7 mins |
| → 10. Turn right at CA-162 | 3.3 mi
5 mins |

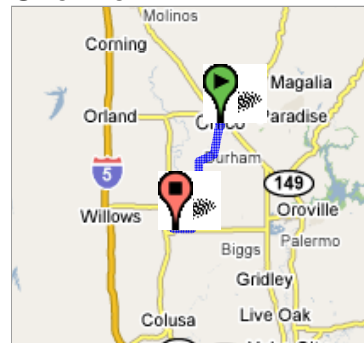


Butte City Launch Facility

These directions are for planning purposes only. You may find that construction projects, traffic, or other events may cause road conditions to differ from the map results.

Map data ©2007 NAVTEQ™

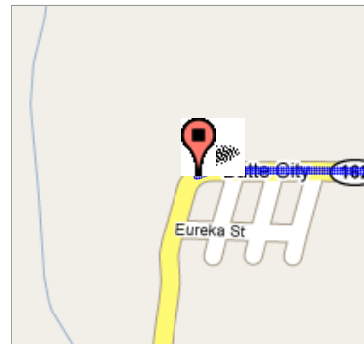
Overview



Start



End



Map data ©2007 NAVTEQ™



Start **Oroville, CA**
End **Butte City Launch Facility**

Travel **26.0 mi (about 35 mins)**

Oroville, CA

Drive: 26.0 mi (about 35 mins)

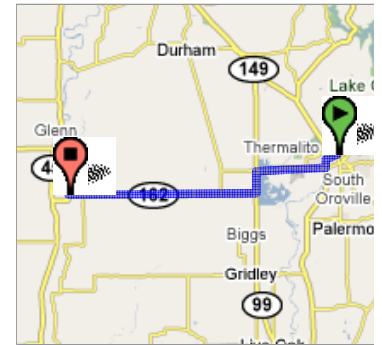
- | | |
|---|--------------------|
| 1. Head southwest on Montgomery St toward Huntoon St | 1.0 mi
3 mins |
| ← 2. Turn left to merge onto CA-70 S | 0.4 mi
1 min |
| 3. Take exit 46 for CA-162/Oroville Dam Blvd toward Richvale | 0.3 mi |
| → 4. Turn right at CA-162/Oroville Dam Blvd W | 6.1 mi
9 mins |
| ← 5. Turn left at CA-162/CA-99 | 2.0 mi
3 mins |
| → 6. Turn right at CA-162 | 16.2 mi
19 mins |

Butte City Launch Facility

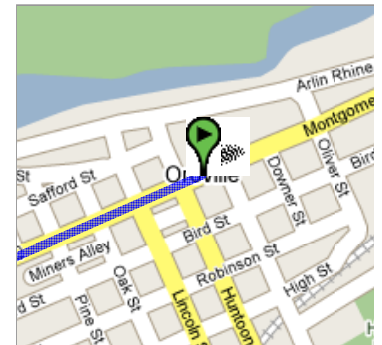
These directions are for planning purposes only. You may find that construction projects, traffic, or other events may cause road conditions to differ from the map results.

Map data ©2007 NAVTEQ™

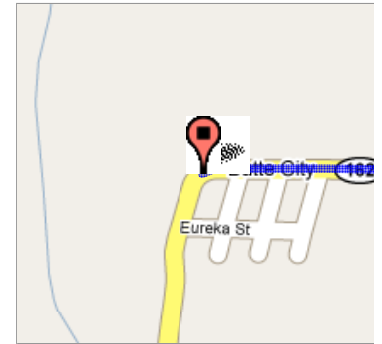
Overview



Start



End



Map data ©2007 NAVTEQ™



Start **Yuba City, CA**
End **Butte City Launch Facility**

Travel **39.8 mi (about 50 mins)**

Yuba City, CA

Drive: 39.8 mi (about 50 mins)

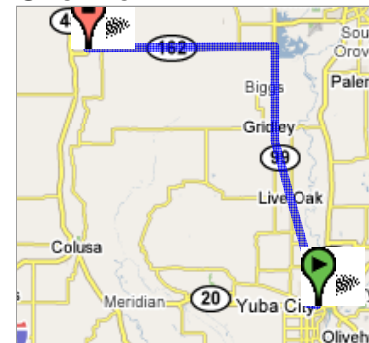
- | | |
|--|--------------------|
| 1. Head northwest on CA-20 toward Chestnut St | 0.8 mi
2 mins |
| ➔ 2. Turn right at CA-99 N | 22.8 mi
30 mins |
| ⬅ 3. Turn left at CA-162 | 16.2 mi
20 mins |

Butte City Launch Facility

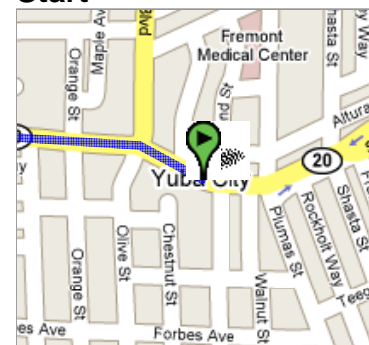
These directions are for planning purposes only. You may find that construction projects, traffic, or other events may cause road conditions to differ from the map results.

Map data ©2007 NAVTEQ™

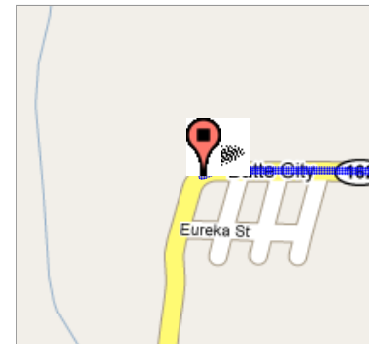
Overview



Start



End



Map data ©2007 NAVTEQ™